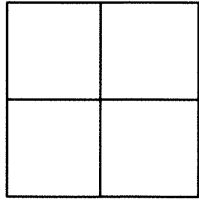


# CORNER RECORD

Agency Index BK 117 PG 91  
Document Number CR 12074  
County of ALAMEDA, California

City of FREMONT

Brief Legal Description WELL MONUMENT LOCATED WITHIN SENTINEL PLACE  
NEXT TO 46007 RAINDANCE ROAD



## CORNER TYPE

Government Corner ☐ Control ☒  
Meander ☐ Property ☐  
Rancho ☐ Other ☐

Date of Survey 7/23/18

## COORDINATES (Optional)

N. 2008033.0± E. 6152868.4±

Elevation \_\_\_\_\_

Units Metric ☐ U.S. Survey Foot ☒

Horizontal Datum \_\_\_\_\_

Zone \_\_\_\_\_ Epoch Date \_\_\_\_\_

Vertical Datum \_\_\_\_\_

☐ Complies with Public Resources Code §§8801-8819

☐ Complies with Public Resources Code §§8890-8902

PLS Act Ref: ☐ 8765(d) ☒ 8771 ☐ 8773 ☐ Other:

Corner/Monument: ☒ Left as found ☐ Established ☐ Rebuilt ☒ Pre-Construction  
☐ Found and tagged ☐ Reestablished ☒ Referenced ☐ Post-Construction

Narrative of corner identified and monument as found, set, reset, replaced, or removed:

☐ See sheet #2 for description(s) :

FOUND BRASS IN MONUMENT WELL "CITY OF FREMONT R.E. NO 23720"  
MONUMENT PAVED OVER. EXCAVATED PRIOR TO REFERENCING. FOUND 2" BELOW GRADE.

FOUND AND SET POINTS AS SHOWN ON PAGE 2.

THIS POINT WAS REFERENCED PRIOR TO A CONSTRUCTION PROJECT IN THE VICINITY.


THE TIES SHOWN HEREON ARE FOR THE PURPOSE OF PERPETUATING FOUND MONUMENTATION.  
NO CLAIM IS MADE AS TO THE RELATIONSHIP OF THE POINTS OR LINES SHOWN HEREON TO TRUE  
BOUNDARY LOCATION.

## SURVEYOR'S STATEMENT

This Corner Record was prepared by me or under my direction in conformance with

the Professional Land Surveyors' Act on JULY 26, 2018.

Signed SCOTT V. CUNHA P.L.S. or R.C.E. No. LS 8525



## COUNTY SURVEYOR'S STATEMENT


This Corner Record was received 16 AUGUST 2018

and examined and filed 25 JANUARY 2019.

Signed Michael Rubner P.L.S. or R.C.E. No. 6843

Title COUNTY SURVEYOR

County Surveyor's Comment



SCALE: 1"=30'

**LEGEND**

- FOUND BRASS DISC IN MONUMENT WELL
- ⊗ SET CUT CROSS IN WALK
- ✕ SET CUT CROSS IN CURB
- SET CUT CROSS IN DRIVEWAY
- AA##A# ALAMEDA COUNTY MONUMENT ID
- 19592 REFERENCE STREET ADDRESS

OWHANEE CT

SENTINEL PLACE

45925

TK61F5

46007

RAINDANCE RD

218072-Sentinel-CR-8